






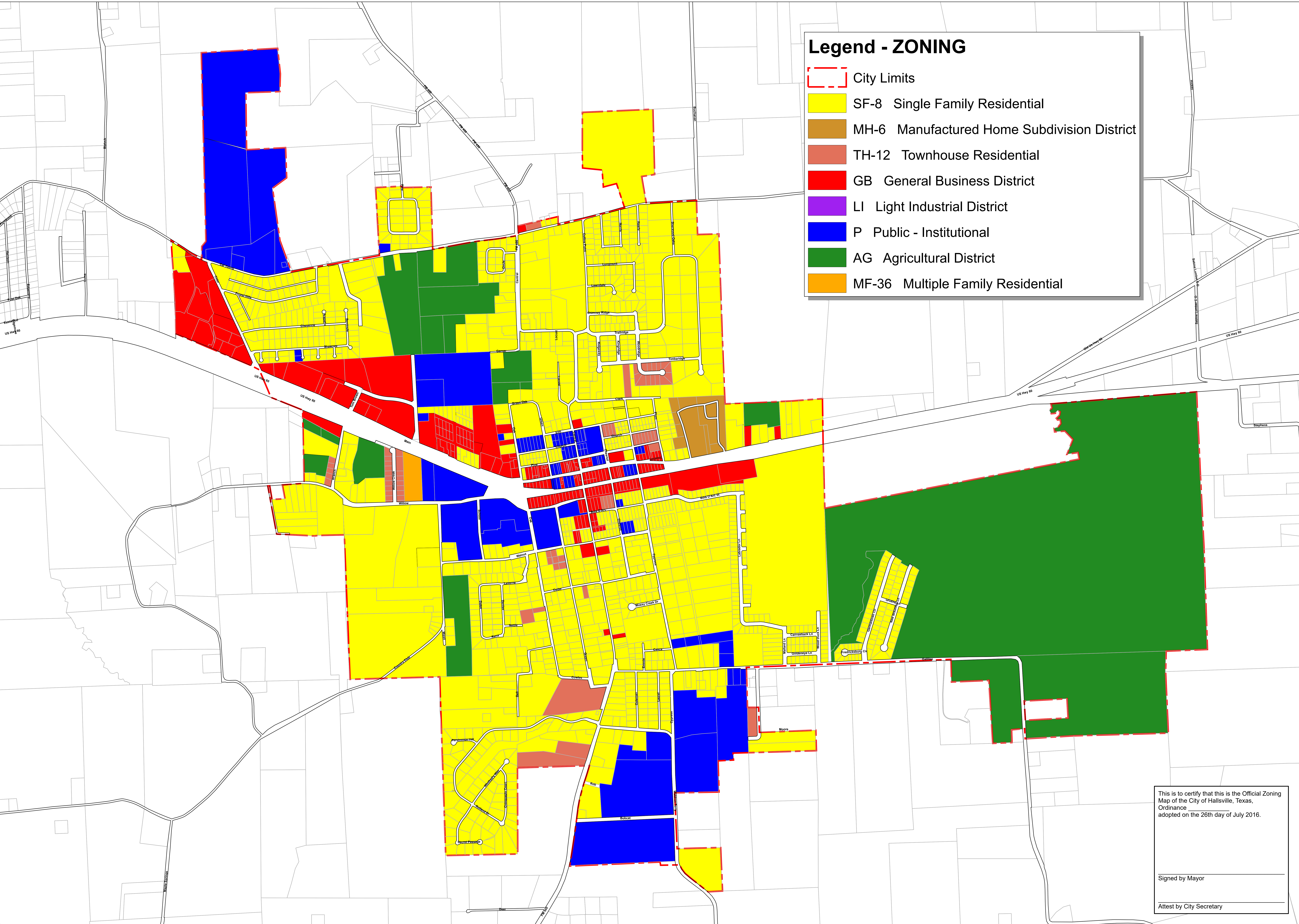


Legend - ZONING

-  City Limits
-  SF-8 Single Family Residential
-  MH-6 Manufactured Home Subdivision District
-  TH-12 Townhouse Residential
-  GB General Business District
-  LI Light Industrial District
-  P Public - Institutional
-  AG Agricultural District
-  MF-36 Multiple Family Residential



This is to certify that this is the Official Zoning Map of the City of Hallsville, Texas, Ordinance adopted on the 26th day of July 2016.

Signed by Mayor _____

Attest by City Secretary _____

